CDFA Mapping
Integrated Pest Control Branch (IPC)

Colleen Murphy-Vierra & Andreana “Andie” Yribe

The California "A" Rated Weed Population Website

California's "A" Rated Weed Populations

cdfa CALIFORNIA DEPARTMENT OF FOOD & AGRICULTURE

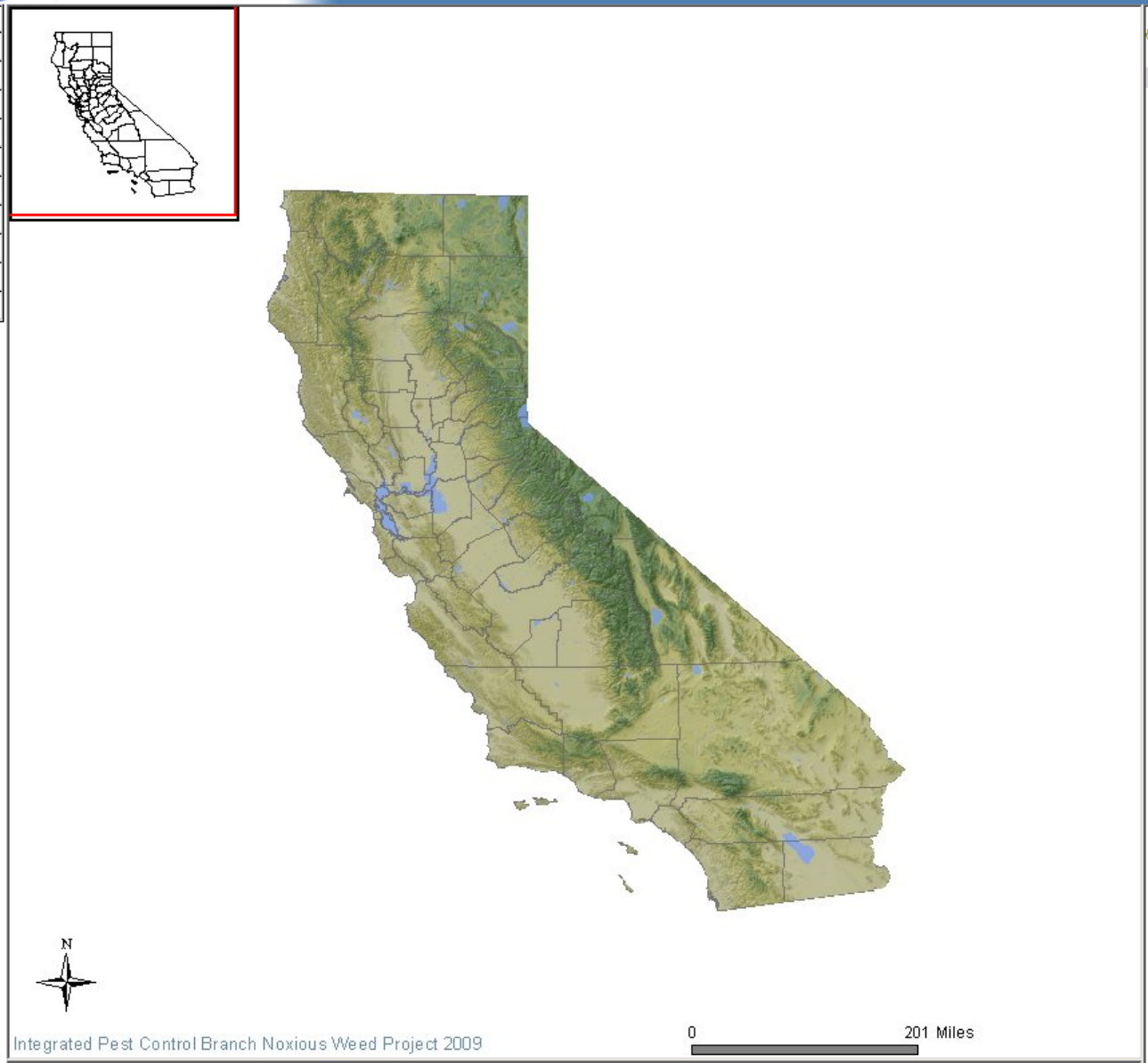

Integrated Pest Control Branch Noxious Weed Project 2009

LAYERS

- All Layers
  - "A" Rated Weeds
    - alligatorweed - Alternanthera philoxeroides
    - biddy-biddy - Acaena anserinifolia
    - bearded creeper - Crupina vulgaris
    - camelthorn - Alhagi pseudalhagi
    - Dalmatian toadflax - Linaria genistifolia
    - diffuse knapweed - Centaurea diffusa
    - fertile capeweed - Arctotheca calendula
    - golden thistle - Scolymus hispanicus
    - halogeton - Halogeton glomeratus
    - harmel - Peganum harmala
    - Iberian starthistle Centraurea iberica
    - Illyerian thistle - Onopordum illyricum
    - leafy spurge - Euphorbia esula
    - meadow knapweed - Centarea pratensis
    - musk thistle - Carduus nutans
    - perenial sowthistle - Sonchus arvernsis
    - plumeless thistle - Carduss acanthoider
    - punagrass - Achnatherum brachychaetum
    - Scotch thistle - Onopordum acanthium
    - skeletonweed - Chondrilla juncea
    - smooth groundcherry - Physalis longifolia
    - spotted knapweeed - Centaurea maculosa
    - squarrose knapweed - Centaurea squarrosa
    - Taurian thistle - Onopordum tauricum
    - wavyleaf thistle - Cirsuim undulatum
    - whitestem distaff thistle - Carthamus leucocaulos
    - wormleaf salsola - Salsola damascena
    - yellowspine thistle - Cirsium ochrocentrum
  - Base Layers
    - County Seat
    - Interstates
    - US Highways
    - State Highways
    - Major Roads
    - County Boundaries
    - County Boundaries
    - Lakes
    - City Boundaries
    - DEM 30M
    - Hill Shade

Refresh Map

Auto Refresh

Help:

- A closed group, click to open.
- An open group, click to close.
- A map layer.
- A hidden group/layer, click to make visible.
- A visible group/layer, click to hide.
- A visible layer, but not at this scale.

California's "A" Rated Weed Populations

cdfa CALIFORNIA DEPARTMENT OF FOOD & AGRICULTURE

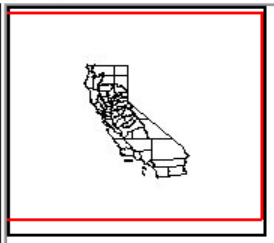

N

Integrated Pest Control Branch Noxious Weed Project 2009

0 254 Miles

LAYERS

- All Layers
  - "A" Rated Weeds
    - alligatorweed - Alternanthera philoxeroides
    - biddy-biddy - Acaena anserinifolia
    - bearded creeper - Crupina vulgaris
    - camelthorn - Alhagi pseudalhagi
    - Dalmatian toadflax - Linaria genistifolia
    - diffuse knapweed - Centaurea diffusa
    - fertile capeweed - Arctotheca calendula
    - golden thistle - Scolymus hispanicus
    - halogeton - Halogeton glomeratus
    - harmel - Peganum harmala
    - Iberian starthistle Centraurea iberica
    - Illyerian thistle - Onopordum illyricum
    - leafy spurge - Euphorbia esula
    - meadow knapweed - Centarea pratensis
    - musk thistle - Carduus nutans
    - perenial sowthistle - Sonchus arvernsis
    - plumeless thistle - Carduss acanthoider
    - punagrass - Achnatherum brachychaetum
    - Scotch thistle - Onopordum acanthium
    - skeletonweed - Chondrilla juncea
    - smooth groundcherry - Physalis longifolia
    - spotted knapweeed - Centaurea maculosa
    - squarrose knapweed - Centaurea squarrosa
    - Taurian thistle - Onopordum tauricum
    - wavyleaf thistle - Cirsuim undulatum
    - whitestem distaff thistle - Carthamus leucocaulos
    - wormleaf salsola - Salsola damascena
    - yellowspine thistle - Cirsium ochrocentrum
  - Base Layers
    - County Seat
    - Interstates
    - US Highways
    - State Highways
    - Major Roads
    - County Boundaries
    - County Boundaries
    - Lakes
    - City Boundaries
    - DEM 30M
    - Hill Shade

Refresh Map

Auto Refresh

Help:

- A closed group, click to open.
- An open group, click to close.
- A map layer.
- A hidden group/layer, click to make visible.
- A visible group/layer, click to hide.
- A visible layer, but not at this scale.

Need Help?

Done Internet 100%

California's "A" Rated Weed Populations

cdfa CALIFORNIA DEPARTMENT OF FOOD & AGRICULTURE

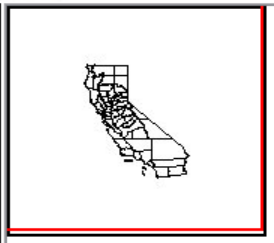

N

Integrated Pest Control Branch Noxious Weed Project 2009

0 302 Miles

alligatorweed - Alternanthera philoxeroides is now the Active Layer

LAYERS

- All Layers
  - "A" Rated Weeds
    - alligatorweed - Alternanthera philoxeroides
    - biddy-biddy - Acaena anserinifolia
    - bearded creeper - Crupina vulgaris
    - camelthorn - Alhagi pseudalhagi
    - Dalmatian toadflax - Linaria genistifolia
    - diffuse knapweed - Centaurea diffusa
    - fertile capeweed - Arctotheca calendula
    - golden thistle - Scolymus hispanicus
    - halogeton - Halogeton glomeratus
    - harmel - Peganum harmala
    - Iberian starthistle Centraurea iberica
    - Illyerian thistle - Onopordum illyricum
    - leafy spurge - Euphorbia esula
    - meadow knapweed - Centarea pratensis
    - musk thistle - Carduus nutans
    - perenial sowthistle - Sonchus arvernsis
    - plumeless thistle - Carduss acanthoider
    - punagrass - Achnatherum brachychaetum
    - Scotch thistle - Onopordum acanthium
    - skeletonweed - Chondrilla juncea
    - smooth groundcherry - Physalis longifolia
    - spotted knapweeed - Centaurea maculosa
    - squarrose knapweed - Centaurea squarrosa
    - Taurian thistle - Onopordum tauricum
    - wavyleaf thistle - Cirsuim undulatum
    - whitestem distaff thistle - Carthamus leucocaulos
    - wormleaf salsola - Salsola damascena
    - yellowspine thistle - Cirsium ochrocentrum
  - Base Layers
    - County Seat
    - Interstates
    - US Highways
    - State Highways
    - Major Roads
    - County Boundaries
    - County Boundaries
    - Lakes
    - City Boundaries
    - DEM 30M
    - Hill Shade

Refresh Map

Auto Refresh

Help:

- A closed group, click to open.
- An open group, click to close.
- A map layer.
- A hidden group/layer, click to make visible.
- A visible group/layer, click to hide.
- A visible layer, but not at this scale.

Need Help?

Done Internet 100%

California's "A" Rated Weed Populations

cdfa CALIFORNIA DEPARTMENT OF FOOD & AGRICULTURE

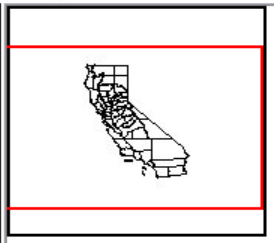

leafy spurge - Euphorbia esula is now the Active Layer

LAYERS

- All Layers
  - "A" Rated Weeds
    - alligatorweed - Alternanthera philoxeroides
    - biddy-biddy - Acaena anserinifolia
    - bearded creeper - Crupina vulgaris
    - camelthorn - Alhagi pseudalhagi
    - Dalmatian toadflax - Linaria genistifolia
    - diffuse knapweed - Centaurea diffusa
    - fertile capeweed - Arctotheca calendula
    - golden thistle - Scolymus hispanicus
    - halogeton - Halogeton glomeratus
    - harmel - Peganum harmala
    - Iberian starthistle Centraurea iberica
    - Illyerian thistle - Onopordum illyricum
    - leafy spurge - Euphorbia esula
    - meadow knapweed - Centarea pratensis
    - musk thistle - Carduus nutans
    - perenial sowthistle - Sonchus arvernsis
    - plumeless thistle - Carduss acanthoider
    - punagrass - Achnatherum brachychaetum
    - Scotch thistle - Onopordum acanthium
    - skeletonweed - Chondrilla juncea
    - smooth groundcherry - Physalis longifolia
    - spotted knapweeed - Centaurea maculosa
    - squarrose knapweed - Centaurea squarrosa
    - Taurian thistle - Onopordum tauricum
    - wavyleaf thistle - Cirsuim undulatum
    - whitestem distaff thistle - Carthamus leucocaulos
    - wormleaf salsola - Salsola damascena
    - yellowspine thistle - Cirsium ochrocentrum
  - Base Layers
    - County Seat
    - Interstates
    - US Highways
    - State Highways
    - Major Roads
    - County Boundaries
    - County Boundaries
    - Lakes
    - City Boundaries
    - DEM 30M
    - Hill Shade

Refresh Map

Auto Refresh

Help:

- A closed group, click to open.
- An open group, click to close.
- A map layer.
- A hidden group/layer, click to make visible.
- A visible group/layer, click to hide.
- A visible layer, but not at this scale.

Need Help?

Done Internet 100%

Encycloweedia

Encycloweedia

- Helpful resource
- A, B, C, & Q-Rated Weeds
- Encycloweedia's components
- Updating Encycloweedia

Alligatorweed – *Alternanathera philoxeroides*

Encycloweedia - Map of Distribution

03/11/1994

- Old Map to New Map
- New map components
- Usage of Meridian Township Range (MTR)
- More features

Communication and Information

- Awareness
- Education
- Sharing knowledge

Yellow Starthistle *Centaurea solstitialis*

How Can You Contribute?

Dalmatian Toadflax *Linaria genistifolia*

- You may submit your GPS/GIS data to IPC via email.
- The GPS/GIS data is able to be housed with Integrated Pest Control Branch at CDFA.

Contact Information

Colleen Murphy-Vierra
Ph: (916) 654-0683
Email: cmurphy@cdfa.ca.gov

Andreana "Andie" Yribe
Ph: (916) 651-0572
Email: ayribe@cdfa.ca.gov

Address: California Department of Food and Agriculture
Integrated Pest Control Branch (IPC)
1220 N Street, Room 341
Sacramento, California 95814

Website: http://www.cdfa.ca.gov/phpps/IPC/

Thank You!

- Weed Management Areas
- California Department of Food and Agriculture
- Colleagues and Invasive Plant Organizations
- Integrated Pest Control Branch
- Everyone!