Property Record Card and Trap Data Card
(Forms 60-203 and 60-200)

YR 97 TRAP # 032036 N - MF 1 MP 1 1

							97						
ACTIVITY							PN	SF					
SUB GRID													
MAP	A	F	D	G	N	K	F	J					
DATE							4-16	5-30					

ML	OF	HOST	MF	HOST	MP	HOST	DATE	INSP
			P	Org	P	Org	4-16	RE
			✓		✓		4-23	RE
			✓		✓		4-30	RE
			✓		✓		5-7	RE
			B-I		✓		5-15	RE
			✓		✓		5-23	RE
			RL-NT	Apr	RL	Grpt	5-30	AG
			✓	Apr.	✓		6-8	AG
			✓		✓		6-16	AG
			US		US		6-23	AG
			W		✓		6-30	AG

LEGEND:

✓	= INSPECTED	P	= PLACED
B	= BAITED	R	= ROTATED
I	= NEW INSERT	RL	= RELOCATED
W	= NEW WICK	RM	= REMOVED
NT	= NEW TRAP	US	= UNABLE TO SERVICE
M	= TRAP MISSING (NT, RL, or RM)	S	= SAMPLE SUBMITTED
PN	= PRE-NOTICE	C	= CONTACT
NC	= NO CONTACT	SF	= SERVICE OVER FENCE
		FY	= FRONT YARD

TRAP #

032036N-MF/MP

State of California
Department of Food and Agriculture
Pest Detection/Emergency Projects

60-200 2/94

GRID 032036 N

COUNTY 50

Address 1700 Lombardy St.

City Axelville Comments: Dog OK

TRAP		HOST	LOC
	1	Plum	B
	2	Orange	B
	3	Fig	B
	4	Apple	LF
	5	Grapefruit	RF
	6	Loquat	RF
	7		
	8		
	9		
	10		
	11		

(9) (I)

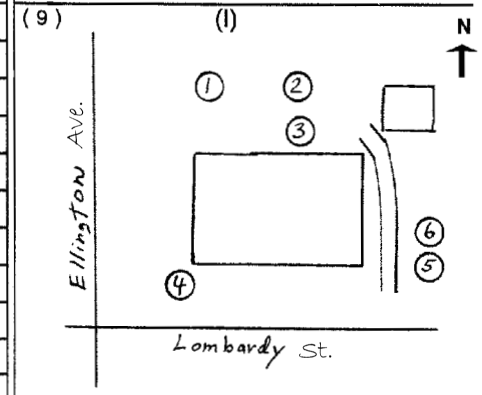

Address 2712 Ruby Circle

City Axelville Comments: Enter left side

TRAP		HOST	LOC
MF	1	Apricot	B
MP	2	Grapefruit	B
	3		
	4		
	5		
	6		
	7		
	8		
	9		
	10		
	11		

(10) (J)

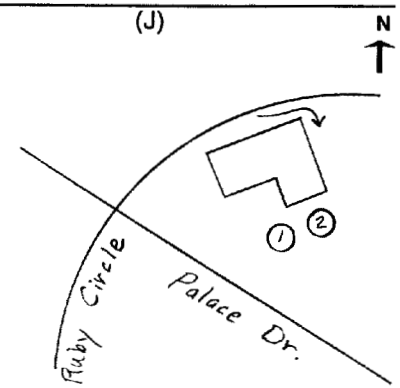

California Department of Food and Agriculture
Pest Detection/Emergency Projects
60-203 2/94

Property Record Card and Trap Data Card
(Forms 60-204 and 60-200)

YR 97 TRAP # 022038 - OF 1 1 1

ACTIVITY			PN 8-15	C
SUB GRID	N	S	C	E
MAP	R	T	R	K
DATE	4-9	5-23	7-7	8-20

DATE	INSP	MF	HOST	MP	HOST	OF	HOST	ML	HOST
4-9	RB					P	Lemon		
4-23	RB					✓			
5-7	LS					✓ I			
5-23	LS					RL-NT	Apr		
6-7	LS					✓			
6-20	LS					✓ B			
7-7	LS					RL-NT	Pend		
7	MN					✓			
8	MN					✓ I			
8	MN					RL	Fig		
9	MN					I			
9	MN					B			
10	MN					RL	Apple		

LEGEND:

✓ = INSPECTED		P = PLACED	
B = BAITED		R = ROTATED	
I = NEW INSERT		RL = RELOCATED	
W = NEW WICK		RM = REMOVED	
NT = NEW TRAP		US = UNABLE TO SERVICE	
M = TRAP MISSING (NT, RL, or RM)		S = SAMPLE SUBMITTED	
PN = PRE-NOTICE		C = CONTACT	
NC = NO CONTACT		SF = SERVICE OVER FENCE	
		FY = FRONT YARD	

State of California
Department of Food and Agriculture
Pest Detection/Emergency Projects

TRAP # 022038E-OF

60-200 2/86

TRAP	OF	HOST	LOC
1		Apple	F
2		Lemon	F
3		Grapefruit	RF
4			
5			
6			
7			
8			
9			
10			
11			

COUNTY 50 GRID 022038 E

Address 1804 Wilson Rd.
City Ceres Comments: Do not park in driveway

(17) (Q)

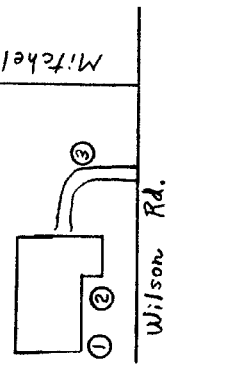

TRAP	HOST	LOC
1	Apple	
2	Fig	
3	Persimmon	
4		
5		
6		
7		
8		
9		
10		
11		

Address Johnson Funeral Chapel
City Ceres Comments:

(18) (R)

"This unacceptable map has insufficient information"

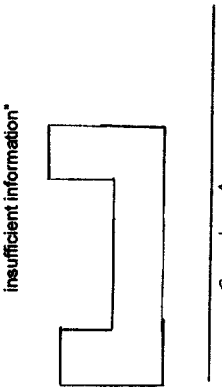

California Department of Food and Agriculture
Pest Detection/Emergency Projects
60-204 2/94

Property Record Card and Rural Trapping Data Card
(Form 60-204 and 60-200A)

RURAL TRAPPING DATA CARD

R 74
GROUP NO.

ENTER MILE GRID NUMBERS INCLUDED ON THIS DATA CARD

028023	029024	029025	032023	
028024	029023			

TRAP(GRID)NUMBER	MAP	MF	INSP	DATE	HOST
028023 MF	A	P	RB	4-15	Plum
029024 MF	D	P NT	RB	5-16	Apricot
029025 MF	B	P NT	AG	6-17	Peach
032023 MF	A	P NT	AG	7-15	Peach
028024 MF	C	P NT	AG	8-16	Apple
029023 MF	D	P NT	AG	9-15	Fig
		✓ RM	AG	10-17	

LEGEND:

✓ = INSPECTED		P = PLACED		PN = PRE-NOTICE	
B = BAITED		R = ROTATED		NC = NO CONTACT	
I = NEW INSERT		RL = RELOCATED		S = SAMPLE SUBMITTED	
W = NEW WICK		RM = REMOVED		C = CONTACT	
NT = NEW TRAP		US = UNABLE TO SERVICE		SF = SERVICE OVER FENCE	
M = TRAP MISSING (NT, RL, or RM)				FY = FRONT YARD	

State of California
Department of Food and Agriculture
Pest Detection/Emergency Projects

60-200A 1/98

GRID 029023

COUNTY 50

Address 16492 Carpenter Rd
City S. of Grayson Comments: Service over fence. Bad dog!!!

TRAP		HOST	LOC
1	1	Peach	RF
2	2	Orange	RF
3	3		
4	4		
5	5		
6	6		
7	7		
8	8		
9	9		
10	10		
11	11		

(3) (C)

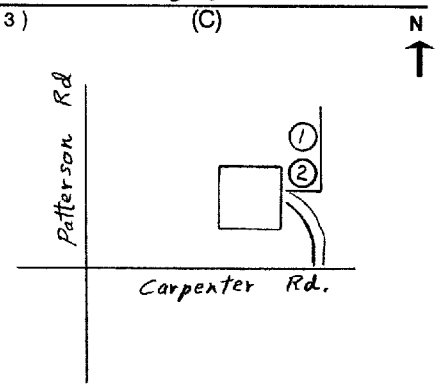

Address 16943 Carpenter Rd
City E. of Grayson Comments: Enter through gate left side

TRAP		HOST	LOC
	1	Loquat	LS
	2	Apricot	B
	3	Apple	B
MF	4	Fig	B
	5		
	6		
	7		
	8		
	9		
	10		
	11		

(4) (D)

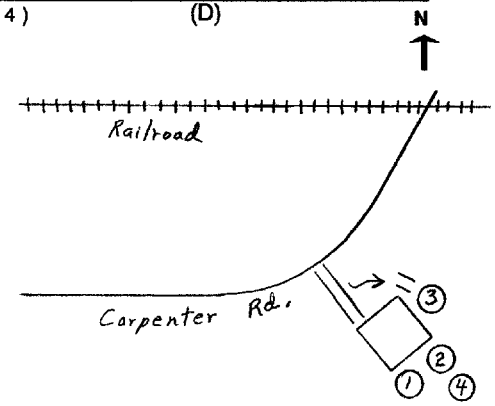

Property Record Card
(Form 60-206)

PROJECT: **TRAP #:**

COUNTY: **YEAR:**

	LOC	DATE	INSP	ACTN	LOC	DATE	INSP	ACTN	LOC	DATE	INSP

"Front side of card"

LEGEND: √ = INSPECTED; B = BAITED; P = PLACED; I = NEW INSERT; NT = NEW TRAP; M = MISSING; R = ROTATED; RL = RELOCATED; RM = REMOVED; SK = SKIPPED; S = SAMPLE SUBMITTED

ADDRESS:

CITY: COMMENTS:

A. N↑

	CORE		1st B		2nd B

ADDRESS:

CITY: COMMENTS:

B. N↑

ADDRESS:

CITY: COMMENTS.

C. N↑

"Back side of card"

STATE OF CALIFORNIA
DEPARTMENT OF FOOD AND AGRICULTURE
PEST DETECTION/EMERGENCY PROJECTS
60-206 8/95